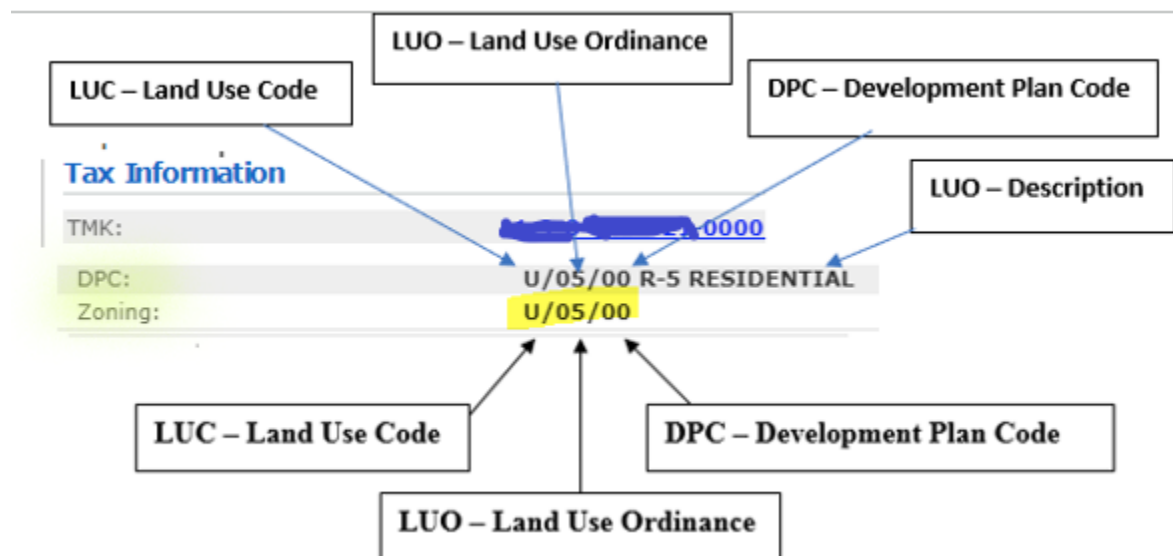


Realist:

Two Fields: DPC, Zoning (please see the following page for details on each code)



Matrix:

Zoning: Displays only the LUO code and its Description

Zoning	
00 - Residential	
02 - R-20 Residential District	
03 - R10 - Residential District	
04 - R-7.5 Residential District	
05 - R-5 Residential District	

(GIS website) <http://gis.hicentral.com/#>

Zoning: Displays LUO Code or LUO Description

Examples

City & County of Honolulu
Department of Planning & Permitting (DPP)
Property Information

Zoning and Flood Information	
Zoning (LUO) Designation:	R-5

Zoning and Flood Information	
Zoning (LUO) Designation:	PUBLIC PRECINCT / RESORT MIXED USE PRECINCT

Zoning and Flood Information	
Zoning (LUO) Designation:	RESORT MIXED USE PRECINCT

Zoning and Flood Information	
Zoning (LUO) Designation:	KAKA'AKO COMM. DEV. DISTRICT

On GIS website, select (LUO). This links to http://gis.hicentral.com/info/Zoning_link_tmkdet.htm

Zoning and Flood Information

Zoning (LUO) KAKAAKO COMM. DEV.
Designation: DISTRICT
Choose Zoning

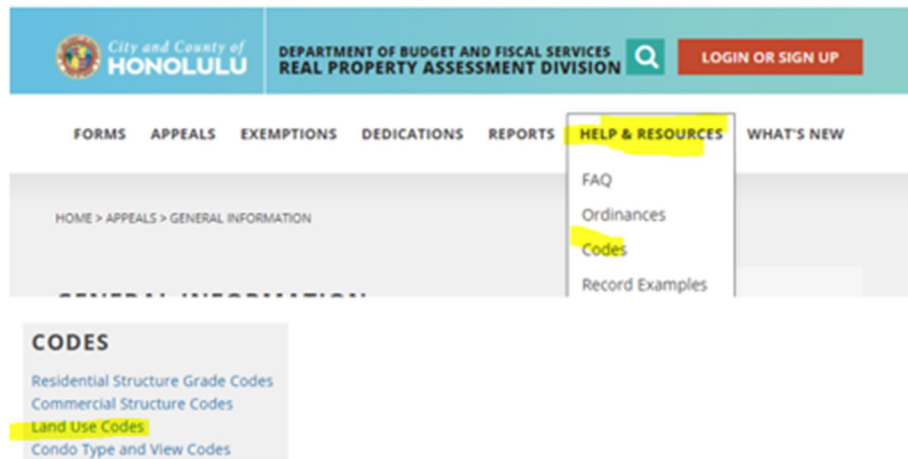
Link results for LUO are Zoning LUO Information:

For the rules and regs, please refer to Chapter 21 of the Revised Ordinances of Honolulu at <http://www.honolulu.gov/ocs/roh>

Zoning Code	Description
A-1	A-1 Apartment Low-density
A-2	A-2 Apartment Medium-density
A-3	A-3 Apartment High-density
AG-1	AG-1 Restricted Agriculture
AG-2	AG-2 General Agriculture
Aloha	Aloha Tower Project
AMX-1	AMX-1 Apartment Mixed Use Low-density
AMX-2	AMX-2 Apartment Mixed Use Medium-density
AMX-3	AMX-3 Apartment Mixed Use High-density
Apart	Apartment Precinct
ApartMix	Apartment Mixed Use Subprecinct
B-1	B-1 Neighborhood Business
B-2	B-2 Community Business
BMX-3	BMX-3 Community Business Mixed Use
BMX-4	BMX-4 Central Business Mixed Use
C	C Country
F-1	F-1 Federal and Military Preservation
I-1	I-1 Limited Industrial
I-2	I-2 Intensive Industrial
I-3	I-3 Waterfront Industrial
IMX-1	IMX-1 Industrial Mixed Use
IS	Industrial Service Precinct
Kak	Kakaako Community Development District
Marine	Marine Precinct
MU	Mixed Use Precinct
P-1	P-1 Restricted Preservation
P-2	P-2 General Preservation
Pub	Public Precinct
PU	Public Use Precinct
R-20	R-20 Residential
R-10	R-10 Residential
R-7.5	R-7.5 Residential
R-5	R-5 Residential
R-3.5	R-3.5 Residential
ResCom	Resort Commercial Precinct
ResMix	Resort Mixed Use Precinct
Resort	Resort
WI	Waterfront Industrial Precinct

The updated LUO Zone code list can be viewed here:

<https://www.realpropertyhonolulu.com/appeals/general-information/>



(Honolulu County Zone List)

ZONING

X/YY/ZZ
1ST CHARACTER "X" IS THE LUC (STATE ZONING)
NEXT 2 CHARACTERS "YY" ARE THE LUO (COUNTY ZONING)
LAST 2 CHARACTERS "ZZ" ARE THE COUNTY'S DEVELOPMENT PLAN

LUC

DESCRIPTION

A AGRICULTURAL
C CONSERVATION
U URBAN

LUO

DESCRIPTION

02 R-20 RESIDENTIAL
03 R-10 RESIDENTIAL
04 R-7.5 RESIDENTIAL
05 R-5 RESIDENTIAL
07 R-3.5 RESIDENTIAL
11 A-1 APARTMENT
12 A-2 APARTMENT
13 A-3 APARTMENT
16 AMX-1 APARTMENT MIXED USE-LOW DENSITY
17 AMX-2 APARTMENT MIXED USE-MEDIUM DENSITY
18 AMX-3 APARTMENT MIXED USE-HIGH DENSITY
21 RESORT
31 B-1 NEIGHBORHOOD BUSINESS
32 B-2 COMMUNITY BUSINESS
33 BMX-3 BUSINESS MIXED USE-COMMUNITY
34 BMX-4 BUSINESS MIXED USE-CENTRAL
41 I-1 INDUSTRIAL-LIMITED
42 I-2 INDUSTRIAL-GENERAL
43 I-3 INDUSTRIAL-WATERFRONT
46 IMX-1 INDUSTRIAL-COMMERCIAL MIXED USE
51 AG-1 AGRICULTURAL-RESTRICTED
52 AG-2 AGRICULTURAL-GENERAL
56 COUNTRY
61 P-1 PRESERVATION-RESTRICTED
62 P-2 PRESERVATION-GENERAL
63 F-1 MILITARY AND FEDERAL
81 PUBLIC
KA or KC HCDA
X1 APARTMENT MIXED USE PRECINCT
X2 APARTMENT PRECINCT
X6 RESORT MIXED USE PRECINCT
X7 PUBLIC PRECINCT
X9 MARINE PRECINCT

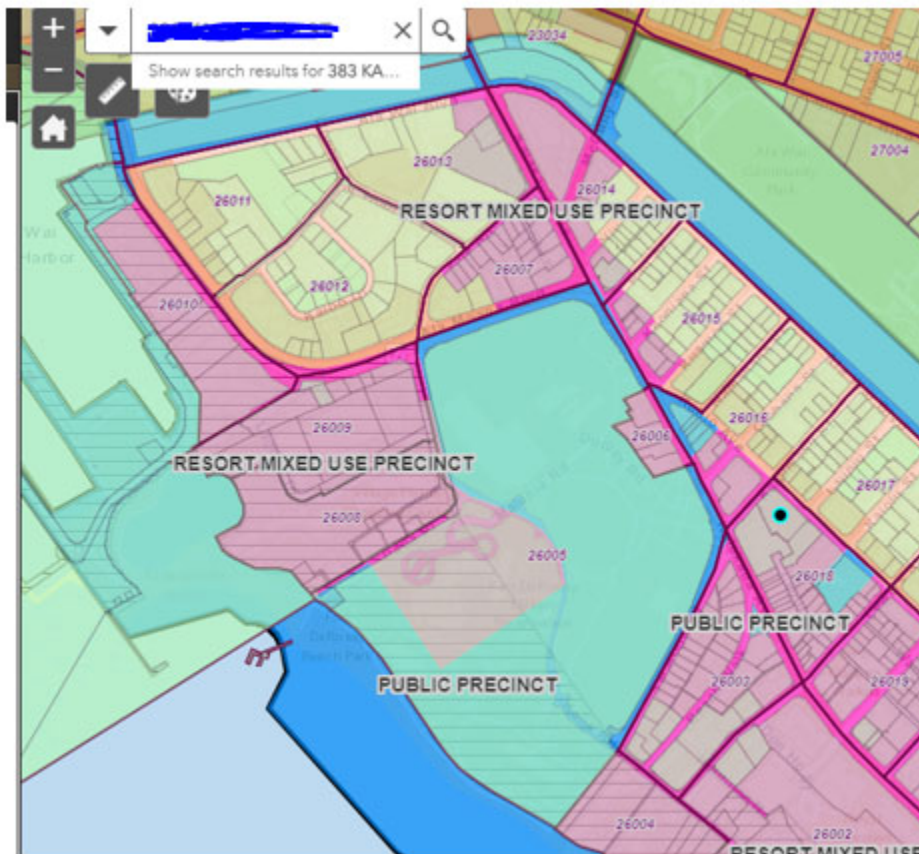
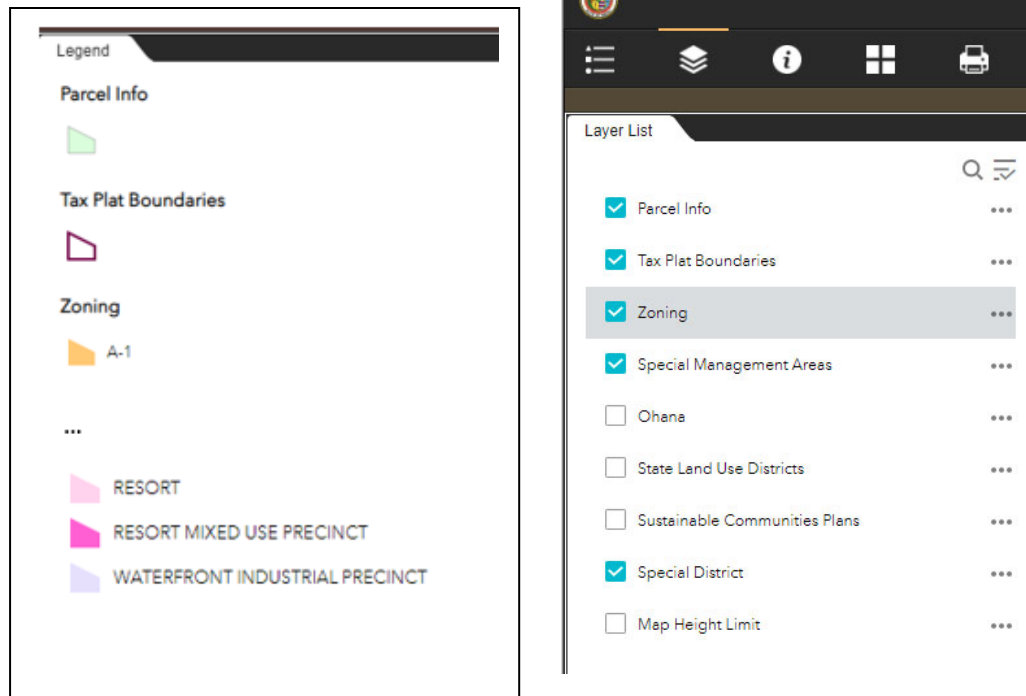
DP

DESCRIPTION

00 RESIDENTIAL
11 LOW DENSITY APARTMENT
12 MEDIUM DENSITY APARTMENT
13 HIGH DENSITY APARTMENT
20 RESORT
30 COMMERCIAL
40 INDUSTRIAL
50 AGRICULTURAL
60 PRESERVATION
70 PUBLIC
80 MILITARY
90 PARKS & RECREATION

Department of Planning and Permitting Map, Zone Layers Example

<http://cchnl.maps.arcgis.com/apps/webappviewer/index.html?id=31b9607333e94c64ba581461892f32e8>



Zoom up to parcel and pop-up shows various zoning information:

Move from page to page using arrows

